

# Watch spring turkey hunting on 'Struttin' in the Bluegrass'

**KENTUCKY DEPARTMENT OF FISH AND WILDLIFE RESOURCES**

Turkey hunting enthusiasts can experience the thrill of spring turkey hunting when “Struttin’ in the Bluegrass” returns for its sixth season, April 12–16.

Hosted by Kentucky native Merle Hacker, the series will appear on the Kentucky Department of Fish and Wildlife Resources’ Facebook (@kdfwr), Instagram (@kyfishwildlife) and YouTube (@FishandWildlifeKY)

accounts the first five days of the general spring turkey season, starting April 12.

A lifelong hunter from Hyden, Kentucky, Hacker grew up chasing small game before calling in his first turkey in 1998. He’s been hooked ever since. With 15 years as a wildlife biologist with Kentucky Fish and Wildlife, he’s passionate about protecting Kentucky’s outdoors and sharing the thrill of the hunt. Now, he’s passing that passion on to the next generation.

Join Hacker and special guests as they hit the woods

for the beginning of turkey season, chasing gobblers across the Bluegrass. “Struttin’ in the Bluegrass” will feature hunts on both public and private lands throughout central Kentucky. Mid-morning updates will be livestreamed on Facebook and Instagram. Each day features a new video highlighting that day’s hunt and will be posted on YouTube in the evenings.

Kentucky’s spring turkey season spans 23 days. This year, it runs through May 4. Kentucky’s statewide spring harvest limit is two legal

turkeys. A legal turkey is defined as a turkey that is male or has a visible beard.

New and experienced hunters alike can find resources on Kentucky Fish and Wildlife’s website (fw.ky.gov) to help improve their odds of harvesting a turkey this season.

The Spring Turkey Hunting webpage includes information about season dates, license, permit and hunter education requirements, as well as safety tips and links to helpful information for novice turkey hunters.

Kentucky offers many public land options on which to hunt. To find one, click the Hunting tab on the department’s homepage to access the Wildlife Management Area and Public Lands Search.

Kentucky Fish and Wildlife advises all prospective turkey hunters to consult the Spring Hunting Guide, which sum-

marizes current regulations. The updated hunting guide is only available online.

Hunters also can purchase licenses or permits through the department’s MyProfile online portal or at vendor locations across the state. A list of license agents by county is also available on the department’s website.

## WIN

FROM **PAGE B1**

Roberts lined a fly ball to right field that was just beyond the outstretched glove of the diving right fielder. Green scored on the play, narrowing the gap to 4-3.

Freshman Russ Persinger was brought on as a pinch hitter and promptly drew a walk to load the bases. In the biggest moment of his short varsity life, freshman Brock Coy was

called upon to bat with his team down by a run with none out and the bases loaded.

With the count full, Coy responded to the challenge by watching ball four go by and picking up a base on balls that tied the score at 4-4. With the wind gusting in from left field and the bases still loaded, Lewis, a left-hander, ripped the ball the opposite way and into the left center field gap, cutting through the gusty wind and going nearly all the way to the fence.

By the time the dust had

lifted, three runs had scored and Lewis was hugging third on the bases clearing triple, giving the Breds a 7-4 lead. A pitching change by the Panthers resulted in a strikeout by Bryan Vaughn, thus ending a stretch in which the first seven batters in the inning got on base.

Controversy reared its ugly head when Walker came to the plate with one out. Walker slammed a 3-1 pitch down the right field line that caromed off the foul pole for an apparent two-run homer.

However, the home plate umpire did not see the ball ricochet off the bright yellow post. After a few seconds of discussion with the field umpire, the home plate umpire determined that the fly ball was indeed a home run with Harrison Co. taking a 9-4 advantage.

Although he allowed a couple of Milton (FL) batters to reach base in the bottom of the seventh, Slade was able to pitch himself out of the jamb, preserving the Breds’ 9-4 triumph.

## YEAR

FROM **PAGE B1**

inning. With two outs, Aleigha Newby hit an inside the park home run to deep centerfield. Hendersonville struck for two runs in the top of the fourth inning to tie the score at 3-3. The tie was short lived as Harrison County countered with five runs in the bottom of the fourth inning.

Ross led off the inning with an inside the park home run to centerfield giving the Fillies a 4-3 lead. Hamm then singled to left field. Bella Persinger followed with a single to centerfield. Karsyn Bennett came on as a courtesy runner for Persinger.

McCoy followed with a single to centerfield scoring Hamm to make the score 5-3. Allison Dye then singled to left field scoring Bennett increasing the lead to 6-3. With one out, Lexie Highlander grounded out scoring McCoy giving the Fillies a 7-3 lead. Baylee Hudgins lined a single to centerfield scoring Dye and giving the Fillies an 8-3 lead after 4 innings.

In the bottom of the get inning Ross and Hamm led off with singles. With one out McCoy singled scoring Ross to give the Fillies a 9-3 lead. With two outs, Newby hit her second inside the park home run scoring Hamm and McCoy ahead of her to make the score 12-3 after five innings.

The Fillies scored their final run in the bottom of the sixth. Hamm led off with a double down the left field line and when the left fielder misplayed the ball, Hamm scored giving the Fillies the 13-3 victory.

The Fillies legged out 22 hits for their final run game. Ross and Hudgins had four hits each. Hamm and McCoy

added three hits each. Dye, Newby and Highlander had two hits each, with Persinger and Bennett getting one hit.

Bella Persinger picked up the victory in the circle for the Fillies. The Junior right hander went six innings allowing four hits and two earned runs while striking out six.

With the win the Fillies improved to 13-0 on the year.

### WAHAMA WV 5 HARRISON COUNTY 3

The Harrison County Fillies fell to Wahama WV White Falcons 5-3 on Saturday.

Wahama took a 1-0 lead in the bottom of the first inning scoring an unearned run. Wahama would increase the lead to 2-0 after three innings.

The score remained 2-0 until the Fillies finally got on the board in the top of the fifth inning. Karsyn Bennett led off with a walk. Shyanne Ross was safe on an error with Bennett ending up at third and Ross at second.

Addison Roe came in as a courtesy runner for Ross. Emma Hamm then dropped a single down the left field line scoring Bennett making the score 2-1. With one out Owyn McCoy hit a sacrifice fly scoring Roe to tie the game at 2-2.

Wahama took control of the game with three unearned runs in the bottom of the sixth inning to take a 5-2 lead. The Fillies rallied in the top of the seventh. With one out, Ross tripled and scored on a throwing error. Hamm walked, but Wahama recorded the final two outs to earn the victory.


The Fillies had six hits on the game. Persinger led the Fillies with two hits. Ross, Hamm, McCoy and Hudgins each added one hit for the Fillies.

Shyanne Ross took the tough luck loss for the Fillies

in the circle. The Junior right hander went six innings allowing 6 hits and only one earned run while striking out 10.

The loss drops the Fillies to 13-1 on the year.

The JV Fillies were victorious over Leslie County in the first game of the day 18-8.




## LEGAL NOTICE

**PUBLIC NOTICE**  
**BUDGET HEARING REGARDING PROPOSED USE OF COUNTY ROAD AID AND LOCAL GOVERNMENT ECONOMIC ASSISTANCE (LGEA) FUNDS**

The Harrison County Fiscal Court will be holding a public hearing on April 22, 2025, at 5:30 p.m. at the Harrison County Courthouse Community Room (2nd Floor), 111 S. Main Street, for the purpose of obtaining citizens comments regarding the possible uses of the County Road Aid (CRA) and Local Government Economic Assistance (LGEA) Funds.

All interested persons in Harrison County are invited to attend the hearing to submit verbal or written comments on possible uses of the CRA and LGEA Funds. Any person(s) who cannot submit written comments or attend the public hearing but wish to submit comments, should call the Office of the County Judge/Executive at (859) 234-7136 by April 18, 2025 so the arrangements can be made to secure their comments.



## LEGAL NOTICE

**ADVERTISED APRIL 2025**  
THE FOLLOWING FIDUCIARY APPOINTMENTS WERE FILED IN THE MONTH OF MARCH 2025. ALL CREDITORS MUST FILE THEIR CLAIMS WITHIN SIX MONTHS OF APPOINTMENT PER KRS 395.100.

**DECEDENT / FIDUCIARY / ATTORNEY / DATE APPOINTED**  
OLIVIA LEE DANIELLE MILLS KOURTNE GROSS 235 KY HWY 1771 CYNTHIANA KY EMMETT DANIEL CLIFFORD 113 N MAIN ST CYNTHIANA KY 3/4/25

ANITA JANE KEARNS BERRY ELAINE BERRY HAMPTON 29 LYNNWAY DR CYNTHIANA KY BRADLEY VAUGHN 105 W PIKE ST CYNTHIANA KY 3/3/25

JFFREY TILTON FRYMAN BONNIE HARLENE WELCH 207 5TH ST CYNTHIANA KY EMMETT DANIEL CLIFFORD 113 N MAIN ST STE 1 CYNTHIANA KY 3/10/25

CHERYL ANN PLUMER ERICA COOPER 152 HIGHVIEW PATH GEORGETOWN KY 40324 SCOTT SULLIVAN PO BOX 772 CYNTHIANA KY 3/10/25

JULIE HENSLEY JESSICA HENSLEY 250 N CHURCH ST CYNTHIANA KY 3/17/25

JACKIE HENSLEY JESSICA HENSLEY 250 N CHURCH ST CYNTHIANA KY 3/17/25

JACOB HENSLEY JESSICA HENSLEY 250 N CHURCH ST CYNTHIANA KY 3/17/25

JASON HENSLEY JESSICA HENSLEY 250 N CHURCH ST CYNTHIANA KY 3/17/25

JAMES W SAPP VICKIE SWITZER 202 PLEASANT GREEN RD CYNTHIANA KY 3/17/25

HALL M KINNEY ELIZABETH KORONA 341 COLONY DR CYNTHIANA KY JOUETT KINNEY BRENZEL 7201 WILLOW-BROOK LN CINCINNATI HO 45237 3/17/25

DARRELL LEWIS TERHUNE DENISE LYNN TERHUNE-LYONS 126 GRANGER LN CYNTHIANA KY SAM ARNOLD 109 JOE B HALL CT CYNTHIANA KY 3/24/25

MICHAEL A BUIS SHERRI MCLEOD BUIS 1168 OLD LAIR RD CYNTHIANA KY KELLI G MULBERRY 122 E PIKE ST CYNTHIANA KY 3/24/25

SUE MOORE WALKER MARTHA BABER 510 E BRIDGE ST CYNTHIANA KY MICHAEL C SLONE 201 WALTON AVE LEXINGTON KY 40502 3/24/25

DARLA KAYE MASTIN CHARLES MASTIN 3585 DIXIE HWY DRY RIDGE KY 41035 SAM ARNOLD 109 JOE B HALL CT CYNTHIANA KY 3/24/25

PEGGY SUE DEBRULER HAROLD SMITH 102 SPRING WOOD CT ALEXANDRIA KY 41001 SAM ARNOLD 109 JOE B HALL CT CYNTHIANA KY 3/24/25

ELIZABETH K ADAMS BETH A THOMAS 690 TWIN CREEK RD SADIEVILLE KY 40370 SAM ARNOLD 109 JOE B HALL CT CYNTHIANA KY 3/31/25


EILEEN CONGLETON SUMMER WHITAKER 208 GEMINI TR GEORGETOWN KY 40324 MELISSA J CRUMP 100 E MAIN ST STE 2 PARIS KY 40361 3/31/25

MARY FRANCES GRIFFITH MELVIN GRIFFIETH 176 KEITH LN BERRY KY 41003 SAM ARNOLD 109 JOE B HALL CT CYNTHIANA KY 3/31/25

LILY ELIZABETH FREDRICK ETHEL HURST 306 CLIFTON VILLAGE CYNTHIANA KY 3/31/25

WALTER LEE HARMS THERESA DIANA HARMS 3914 US HWY 62 W CYNTHIANA KY JOHN LAIR 115 E PIKE ST CYNTHIANA KY 3/31/25

*RACHEL NORTHCUTT,  
HARRISON CO. CIRCUIT CLERK*



## LEGAL NOTICE

**CITY OF CYNTHIANA, KENTUCKY**  
**ORDINANCE NO. 1671**

**AN ORDINANCE OF THE CITY OF CYNTHIANA, KENTUCKY AMENDING THE ZONING MAP OF THE CITY OF CYNTHIANA AND CHANGING THE ZONING CLASSIFICATION OF CERTAIN PROPERTY CONSISTING OF TRACT 2 (35.881 ACRES) AND TRACT 3 (23.194 ACRES) LOCATED ON THE SOUTH SIDE OF WHITE OAK PIKE (KY 356) AND THE WEST SIDE OF THE CYNTHIANA BYPASS (US 27) CURRENTLY OWNED BY CYNTHIANA-HARRISON COUNTY ECONOMIC DEVELOPMENT AUTHORITY, INC. FROM A-1 (AGRICULTURAL ONE) TO 1-1 (INDUSTRIAL ONE).**

**WHEREAS**, an application was made by Cynthiana-Harrison County Economic Development Authority, Inc. for a zoning map amendment seeking a change of the zoning classification of certain property consisting of Tract 2 (35.881 acres) and Tract 3 (23.194 acres) located on the south side of White Oak Pike (KY 356) and the west side of the Cynthiana Bypass (US 27) from A-1 (Agricultural One) to I-1 (Industrial One); and

**WHEREAS**, the application was referred to the Cynthiana-Harrison County-Berry Joint Planning Commission for a public hearing and such other proceedings as are required by law, and

**WHEREAS**, the Cynthiana-Harrison County-Berry Joint Planning Commission conducted a public hearing on February 17, 2025 and has made findings of fact and conclusions of law and issued a recommendation, and

**WHEREAS**, the City Commission of the City of Cynthiana has considered the findings of fact, conclusions of law and recommendation of the Planning and Zoning Commission and has otherwise been sufficiently advised,

**NOW, THEREFORE, BE IT ORDAINED BY THE CITY COMMISSION OF THE CITY OF CYNTHIANA AS FOLLOWS:**

**SECTION 1:** The City of Cynthiana hereby adopts the findings of fact and conclusions of law of the Cynthiana-Harrison County-Berry Joint Planning Commission and further adopts and approves the recommendation of the Planning Commission that the zoning classification for the hereinafter described property currently owned by Cynthiana- Harrison County Economic Development Authority, Inc., and specifically being Tract 2 (35.881 acres) and Tract 3 (23.194 acres) located on the south side of White Oak Pike (KY 356) and the west side of the Cynthiana Bypass (US 27) be changed from A-1 (Agricultural One) to 1-1 (Industrial One).

**SECTION 2:** The official zoning map of the City of Cynthiana shall be and hereby is amended to the effect that the zoning classification for the hereinafter described property shall henceforth be 1-1, Industrial One.

**SECTION 3:** A copy of this Ordinance shall be forwarded to the Cynthiana- Harrison County-Berry Joint Planning Commission the City Clerk of the City of Cynthiana and the Harrison County Clerk.

**SECTION 4:** The property to which this Ordinance applies is more particularly described on Exhibit A which is attached hereto as a part hereof and incorporated herein by reference.

**SECTION 5:** This Ordinance shall become effective upon approval, passage and publication as required by law.

First reading: March 18, 2025  
Second reading passage approval: April 1, 2025

*/s/ Isaac Dailey*  
Isaac Dailey, Mayor

**ATTEST:**  
*/s/ Elizabeth Kitchen*  
Elizabeth Kitchen, City Clerk

**EXHIBIT "A"**

**TRACT 2 (35.881 Acres)**  
All that certain tract or parcel of land, lying and being located in Harrison County, Kentucky; and situated on the south side of White Oak Pike (KY 356) and the west side of the Cynthiana Bypass (US 27); and more particularly described as follows:  
Unless stated otherwise, any monument referred to herein as an "iron pin" is a set #4 rebar, eighteen (18") inches in length, with an orange cap stamped "Darnell 3553." All bearings stated herein are referenced to Kentucky North Zone State Plane. All deed and plat references stated herein are found in the office of the Harrison County Clerk, unless otherwise stated.

Beginning at a mag nail in the center of White Oak Pike (KY 356), a corner to Tract 1, a new division of Karyl Leigh White, Kathleen Reed Tucker, & James Thomas Tucker (D.B. 343, Pg. 807; P.C. 3, Sh. 1188); said point being located S.74°53' 10"E. 200.00 feet from a found mag nail in the center of said road, a corner to Harrison County School District Finance Corporation (D.B. 280, Pg. 191); thence with the center of said White Oak Pike (KY 356) S.74°53' 10"E. 560.68 feet to a found mag nail in the west right-of-way the Cynthiana Bypass (US 27); thence with the right-of-way of said road for nine (9) calls as follows: (1) S.15°38'17"W. 21.29 feet to an iron pin, (2) S.65°12'37"E. 187.85 feet to an iron pin, (3) S.20°03'49"W. 600.27 feet to a point, (4) S.10°38' 08"W. 171.17 feet to an iron pin, (5) S.20°15' 16"W. 600.33 feet to a point, (6) S.14°31' 52" W. 225.50 feet to an iron pin, (7) S.18°20'43"W. 50.00 feet to an iron pin, (8) S.20°59' 16"W. 325.35 feet to a point, and (9) S.18°20'43"W. 106.84 feet to an iron pin, a corner to Glen Monroe Brinker & Patrick Brinker (D.B. 328, Pg. 247); thence with said Brinker N.70°24' 24"W. 549.22 feet to an iron pin, a corner to Randy J. Wade & Wanda C. Wade (D.B. 337, Pg. 391); thence with said Wade N.66°51' 48"W. 40.57 feet to an iron pin and N.08°59' 10"E. 1,326.14 feet to an iron pin, a corner to Harrison County School District Finance Corporation (D.B. 280, Pg. 191); thence with said Corporation N.08°59' 25"E. 543.57 feet to an iron pin, a corner to Tract 1, a new division of Karyl Leigh White, Kathleen Reed Tucker, & James Thomas Tucker (D.B. 343, Pg. 807; P.C. 3, Sh. 118B); thence with said Tract I S.74°53'10"E. 200.00 feet to an iron pin and N.08°59' 25"E. 219.05 feet to the point of beginning containing an area of 35.881 acres more or less, and being subject to any and all easements or right-of-way of record and in existence and in accordance with a survey and plat by Darnell Engineering, Inc. on April 24, 2024. See Plat recorded in Plat Cabinet 7, Sheet 207 A.

**TRACT 3 (23.194 Acres)**  
All that certain tract or parcel of land, lying and being located in Harrison County, Kentucky; and situated on the south side of White Oak Pike (KY 356) and the east side of the Cynthiana Bypass (US 27); and more particularly described as follows:  
Unless stated otherwise, any monument referred to herein as an "iron pin" is a set #4 rebar, eighteen (18") inches in length, with an orange cap stamped "Darnell 3553." All bearings stated herein are referenced to Kentucky North Zone State Plane. All deed and plat references stated herein are found in the office of the Harrison County Clerk, unless otherwise stated.

Beginning at an iron pin in the east right-of-way of the Cynthiana Bypass (US 27), a corner to King Assets, LLC (D.B. 383, Pg. 544); said point being located S.12°36'08"W. 1,748.81 feet from a point at the intersection of the centerlines of said Cynthiana Bypass (US 27) and White Oak Pike (KY 356); thence with the east right-of-way of said Cynthiana Bypass (US 27) for four (4) calls as follows: (1) N.12°20'12"E. 124.19 feet to an iron pin, (2) N.71°39'17"W. 31.64 feet to an iron pin, (3) N.20°25'42"E. 540.36 feet to an iron pin, (4) N.17°13' 19"E. 1,020.20 feet to an iron pin in the south right-of-way of White Oak Pike (KY 356); thence with the south right-of-way of said White Oak Pike (KY 356) S.70°50'34"E. 175.01 feet to a point and S.75°32'07"E. 249.24 feet to an iron pin, a corner to Richard Clay Arnold & Jacquelynne Renee Arnold (D.B. 345, Pg. 206; D.B. 346, Pg. 335; P.C. 6, Sh. 2848; P.C. 6, Sh. 312A); thence with said Arnold S.01°13' 54"W. 751.35 feet to an iron pin and S.01°13'54"W. 729.06 feet to an iron pin in the line of King Assets, LLC (D.B. 383, Pg. 544); thence with said King Assets, LLC S.89°10'43"W. passing an iron pin at 201.53 feet, in all 862.09 feet to the point of beginning containing an area of 23.194 acres more or less, and being subject to any and all easements or right-of-way of record and in existence and in accordance with a survey and plat by Darnell Engineering, Inc. on April 24, 2024. See Plat recorded in Plat Cabinet 1, Sheet 207 A.

Being the same property conveyed to Cynthiana-Harrison County Economic Development Authority, Inc., a Kentucky Corporation by Karyl Leigh White, single and Kathleen Reed Tucker and James Thomas Tucker, her husband by deed dated September 6, 2024 of record in Deed Book 390, Page 677.

All references are to the records of the Harrison County Clerk's Office.